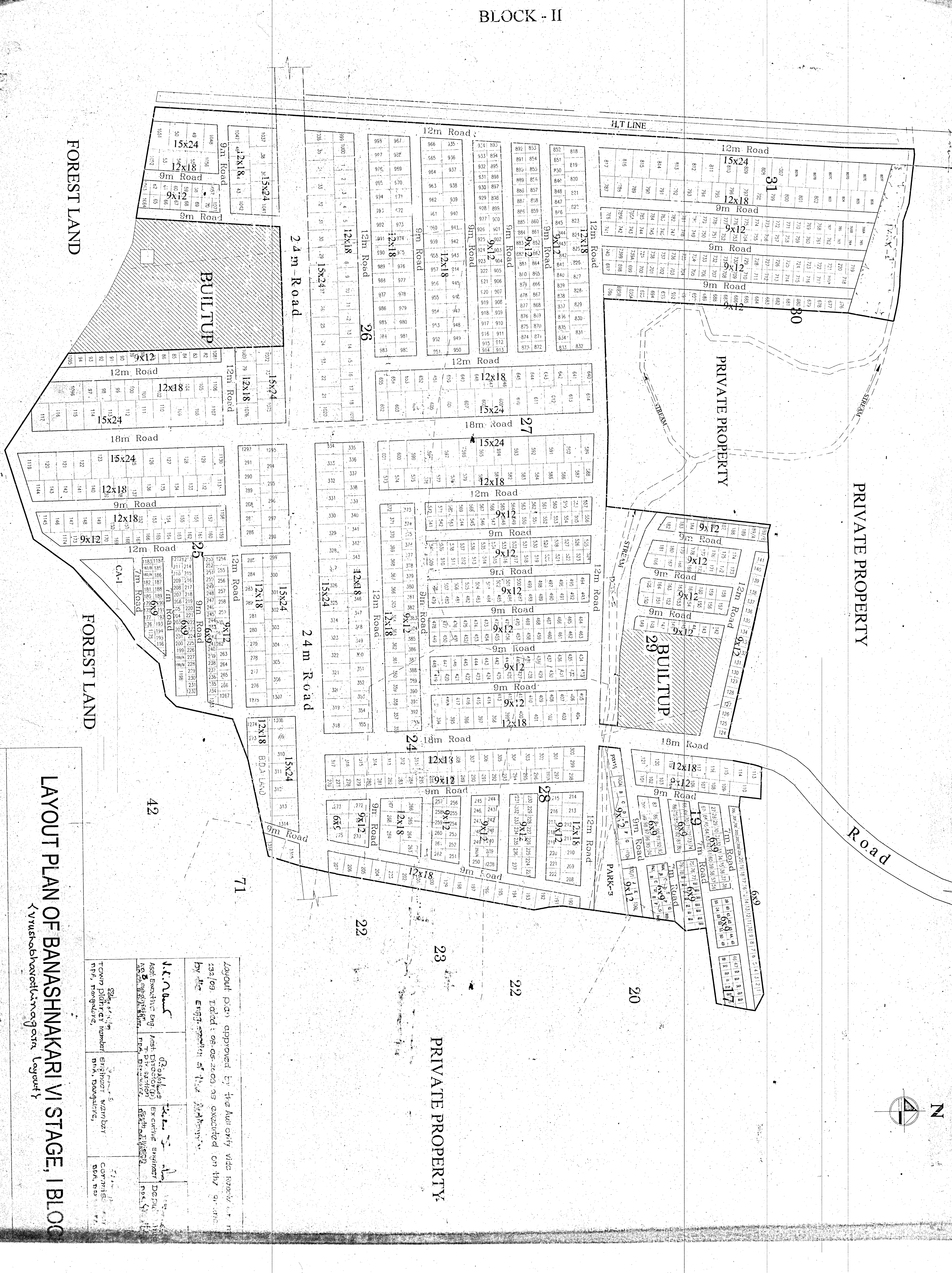

LAYOUT PLAN OF BANASHNAKARI VI STAGE, I BLOC

(Vrushabhavathinagara Layout)

SCALE: 1:1000 OR 1cm=10m

Layout plan approved by the Authority vide Resolution no 132/09 Dated: 08-05-2009 as executed on the ground by the Engg. section of the Authority.

Asst. Executive Eng. No. 5 subdivision South, B.D.A. B'lore	Asst. Director (P) T.P. section BDA, B'lore	Executive Engineer South Division [illegible]	Deputy [illegible]
Town planner Member BDA, Bangalore	Engineer Member BDA, Bangalore	Commissioner BDA, B'lore	

N

Express Peripheral Road (NICE)

PRIVATE PROPERTY

PRIVATE PROPERTY

BLOCK NO-1

FOREST LAND

FOREST LAND

BLOCK-3

PARK-1

PARK-2

PARK-3

PARK-4

PARK-5

PARK-6

PARK-12

Park-4

STREAM

12m Road

9m Road

7m Road

24m Road

14m Road

12m Road

PRIVATE LAND

C.A-1

VILLAGE

CA-2

INDO AMERICAN NURSERY

INDO AMERICAN

POND

H.T LINE

B.M.T.C DEPOT CA-4

B.M.T.C BUS BAY C.A-3

Note: ಮೂಲ ಅನುಜ್ಞಾ ಆದೇಶ ಸಂಖ್ಯೆ: 3638, ದಿನಾಂಕ: 04/10/2018 ರಂತೆ, ಎದರಿ ಸಂಖ್ಯೆ: 1168/A ಅನ್ನು ದೂರು ಬಾದಿಗೆ ನಕ್ಷೆಯನ್ನು ಅಳವಡಿಸಿಕೊಳ್ಳಲಾಗಿದೆ (MIS-1164/17-18).

16/12/2017

Layout Plan approved by the Authority vide Resolution no. 132 dated ... is executed on the ground by the Engg. section of the Authority.

Asst. Executive Engineer No-3 Sub-Division South, BDA, Bngl.

Asst. Director (Planning) BDA, Bangalore.

Executive Engineer BDA, Bangalore.

Town Planner Member BDA, Bangalore.

Engineer Member BDA, Bangalore.

Commissioner BDA, Bangalore.

LAYOUT PLAN OF BANASHNAKARI VI STAGE, II BLOCK

Vrushabhavathinagara Layout

SCALE: 1:1500 OR 1cm=15m

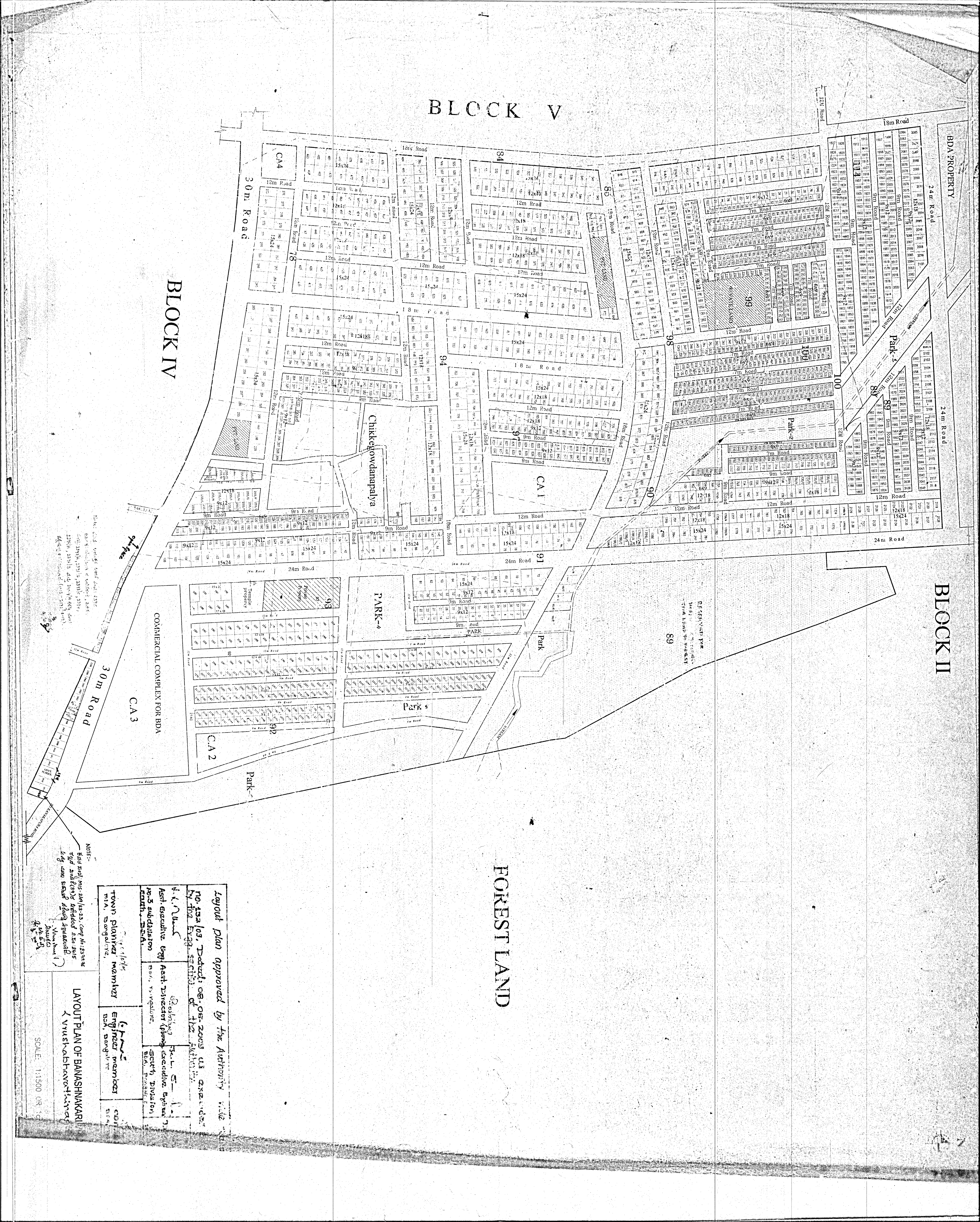
BLOCK V
BLOCK IV
BLOCK II
FOREST LAND
BDA PROPERTY
Chikkegowdanapalya
COMMERCIAL COMPLEX FOR BDA
C.A 3
C.A 2
CA4
CA 1
PARK-4
Park-1
Park-2
Park 5
Park
PVT LAND
PRIVATE LAND
Private Property
Temple property
GOVT. SCHOOL
STREAM
30m Road
24m Road
18m Road
12m Road
9m Road
7m Road
NOTE:-
Layout plan approved by the Authority vide no. 132/03, Dated: 08.05.2003 by the Engg. section of the Authority.
Asst. Executive Engr No.3 subdivision South, BDA.
Asst. Director (plng) BDA, Bangalore.
Executive Engineer South Division BDA, Bangalore.
Town planning member BDA, Bangalore.
Engineer member BDA, Bangalore.
LAYOUT PLAN OF BANASHANKARI
(Vrushabhavathinagar
SCALE: 1:1500

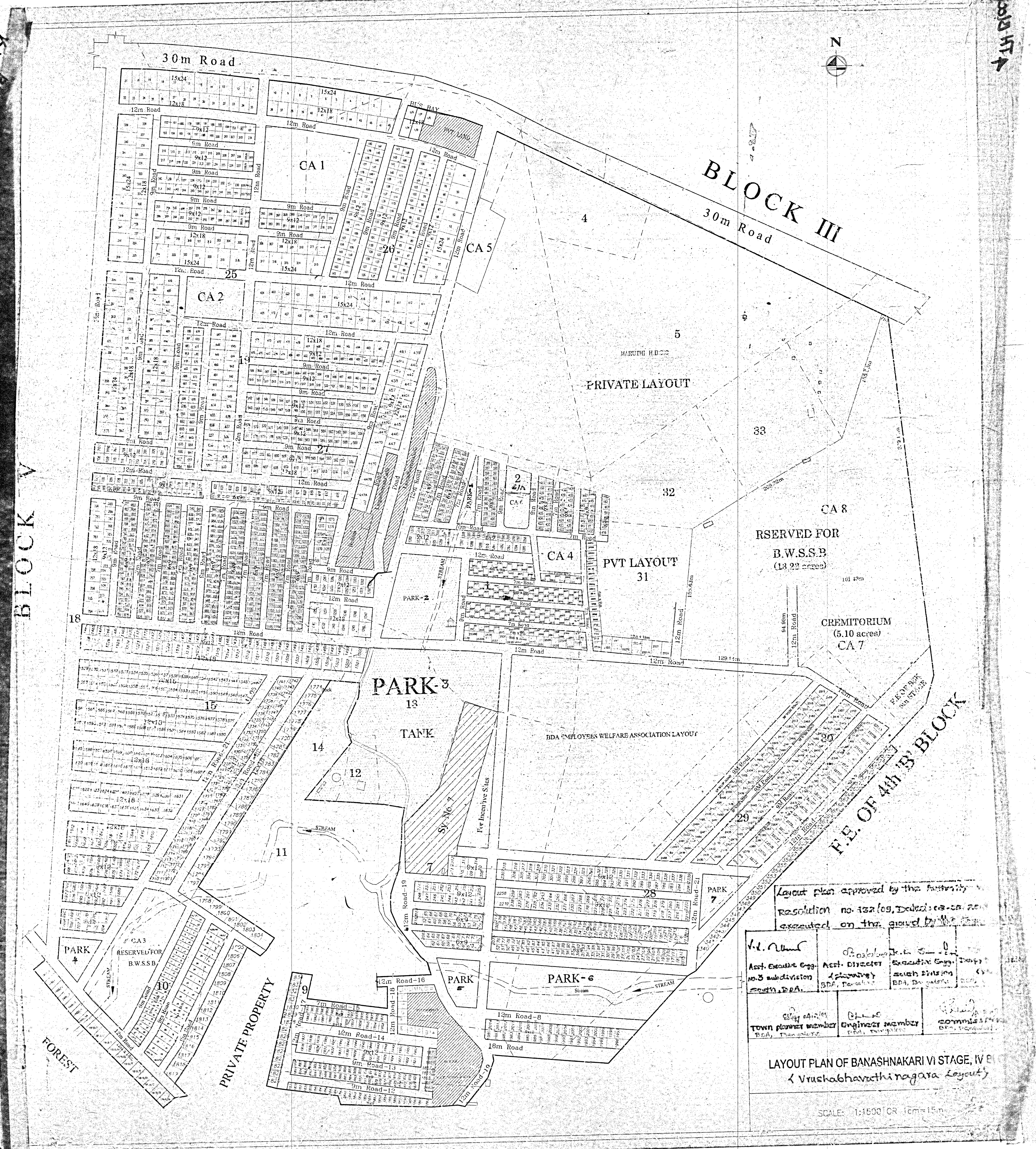

N
30m Road
BLOCK III
30m Road
BLOCK V
BUS BAY
PVT LAND
CA 1
CA 2
CA 4
CA 5
CA 6
CA 7
CA 8
4
5
MARUTHI H.B.C.S
PRIVATE LAYOUT
33
32
PVT LAYOUT
31
RSERVED FOR
B.W.S.S.B
(13.22 acres)
CREMITORIUM
(5.10 acres)
PARK-1
PARK-2
PARK-3
13
TANK
14
12
11
STREAM
Sy. No. 7
For Incentive Sites
BDA EMPLOYEES WELFARE ASSOCIATION LAYOUT
F.E. OF 4th 'B' BLOCK
28
29
30
25
26
27
18
15
10
9
7
PARK 4
C.A 3
RESERVED FOR
B.W.S.S.B
PARK 5
PARK-6
PARK 7
Stream
FOREST
PRIVATE PROPERTY
12m Road
9m Road
7m Road
18m Road
12m Road-8
9m Road-12
9m Road-13
12m Road-14
7m Road-15
12m Road-16
12m Road-18
12m Road-19
12m Road-21
15x24
12x18
9x12
6x9
Layout plan approved by the Authority vide
Resolution no. 132/09, Dated: 08-08.20..
executed on the ground by the ...
Asst. Executive Engg. No.3 subdivision South, BDA.
Asst. Director (planning) BDA, Bangalore
Executive Engg. South Division BDA, Bangalore
Town planner member BDA, Bangalore
Engineer member BDA, Bangalore
Commissioner BDA, Bangalore
LAYOUT PLAN OF BANASHNAKARI VI STAGE, IV B...
(Vrushabhavathi nagara Layout)
SCALE: 1:1500 OR 1cm=15m

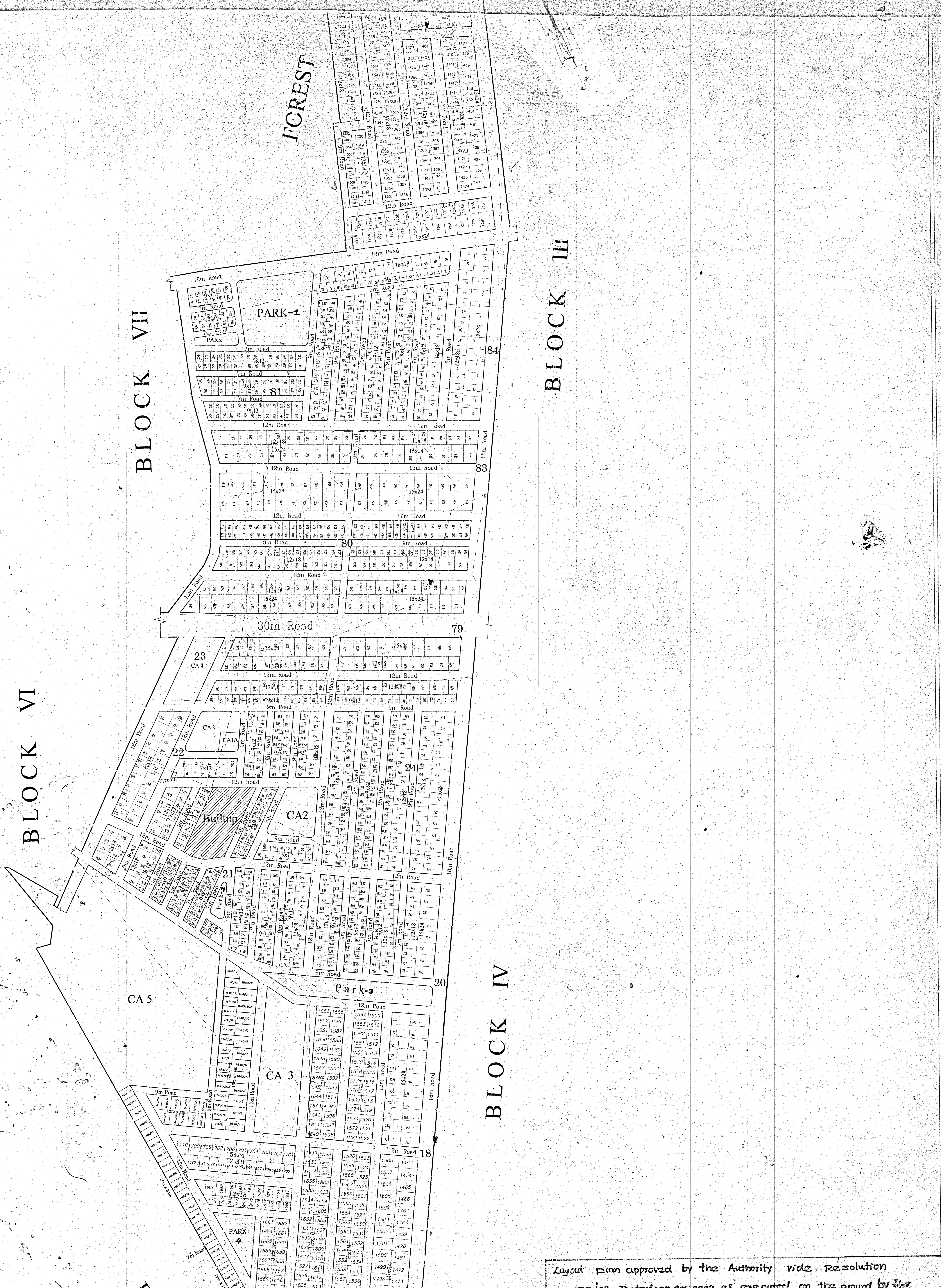

Layout plan approved by the Authority vide Resolution no. 132/09, Dated: 08.05.2009 as executed on the ground by the Engg. section of the Authority.

Asst. Executive Engineer No. 3 subdivision, South, B.D.A., Bangalore	Assistant Director (planning) BDA, Bangalore,	Executive Engineer South Division BDA, Bangalore,	Deputy Director (west) BDA, Bangalore,

Town planner member BDA, Bangalore,	Engineer member BDA, Bangalore,	Commissioner BDA, Bangalore.

LAYOUT PLAN OF BANASHNAKARI VI STAGE, V BLOCK

(Vrushabhavathinagara Layout)

SCALE - 1:1500 OR 1cm = 15m

BSK VI - VI Block

N

LINK ROAD (NICE EXPRESS WAY)

27

Service Road

private land

12m Road

park-1

Gatgeri Palya

CA-1

28

park-2

9m Road

12m Road

15x24

12x18

15x12

12x12

22

PARK

CA-2

CA-7

private land

park

30m Road

18

DASEGOWDANAPALYA

32

NICE

BLOCK VI

SOMPURA

35

Park-3

Park-4

Park-5

Park-6

CA-3

Stream

18m Road

14

Nursery

private land

2

1

13

CA-4

LAKE

Park-8

Park-9

Park-7

12

Note: ಕರಡು ನಂಖ್ಯೆ: MIS-2439/2020-21 (CN-151074) ರ ಪ್ರಕಟ ನಂಖ್ಯೆ: 11 ರ ಕಂಡಿಕೆ 44,55 ರಂತೆ ವಿವರಣೆ ನಂಖ್ಯೆ: 263/A (20.00m x 24.00m) ಅಮ್ಮು ಮೂಲ ಬಡಾವಣೆ ವಿನ್ಯಾಸದ ಭಾಗವಾಗಿದೆ.

Layout Plan approved by the Authority vide resolution no. [illegible] dt.08-05-2009 as executed/modified by the Engineer of the Authority

Assistant Executive Engineer, South Division, BDA, Bangalore

Executive Engineer, South Division, BDA, Bangalore

Town Planning Member, BDA, Bangalore

Secretary, BDA, Bangalore

Commissioner

LAYOUT PLAN OF BANASHNAKARI VI STAGE, VI BLOCK

(Vrushabhavathinagara Layout)

SCALE: 1:1500 OR 1cm=15m

BSK VI - VII BLOCK

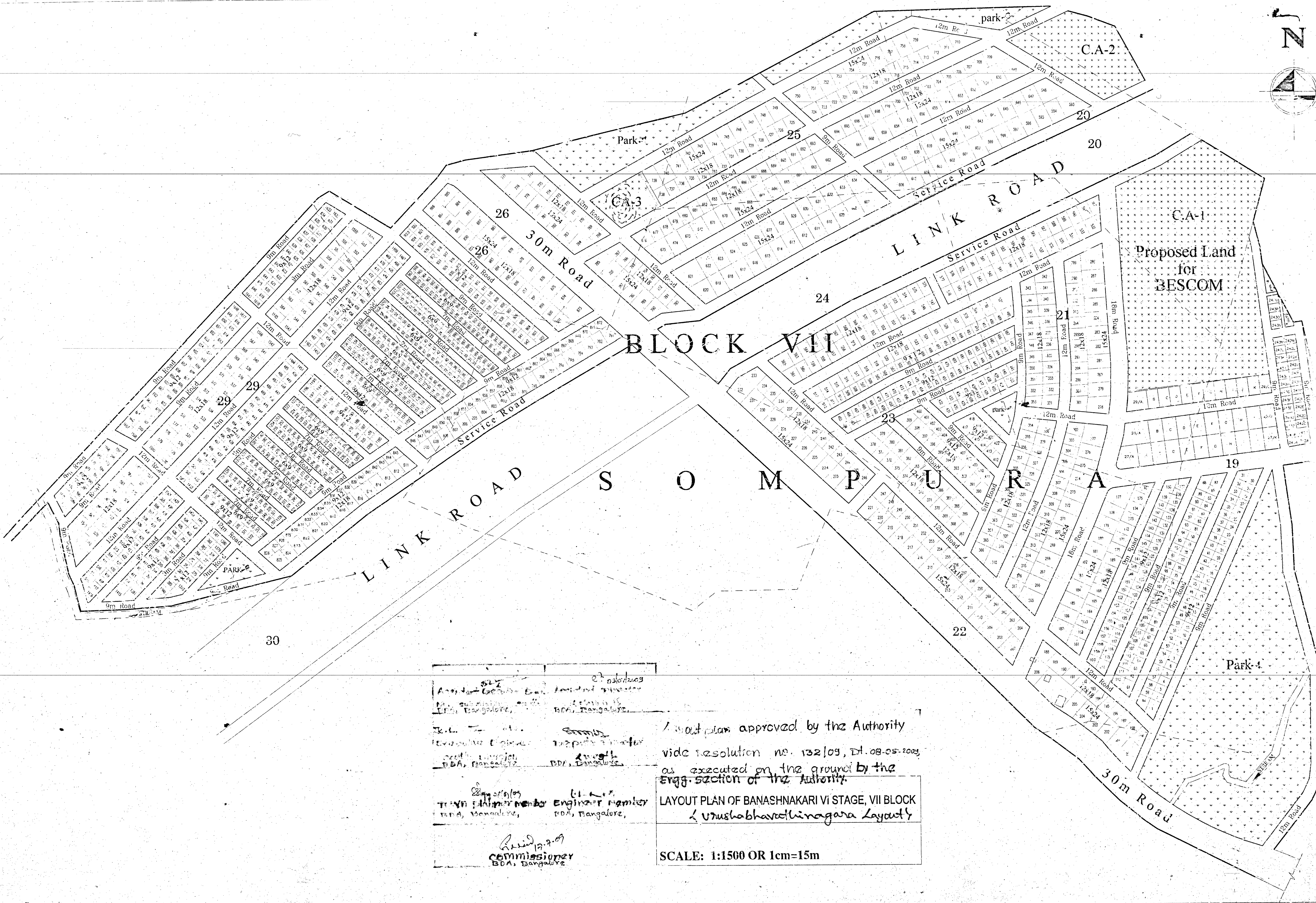

Assistant Executive Engineer, BDA, Bangalore.	Assistant Director, BDA, Bangalore.
Executive Engineer, BDA, Bangalore.	Deputy Director, BDA, Bangalore.
Town Planner Member, BDA, Bangalore.	Engineer Member, BDA, Bangalore.
Commissioner, BDA, Bangalore. 17.7.09	

Layout plan approved by the Authority vide resolution no. 132/09, Dt. 08-05-2009, as executed on the ground by the Engg. section of the Authority.

LAYOUT PLAN OF BANASHNAKARI VI STAGE, VII BLOCK
(Vrushabhavathinagara Layout)

SCALE: 1:1500 OR 1cm=15m

BSK VI - VII BLOCK

BSK V · XIII BLOCK

BSK VI · VIII

N

BLOCK VIII

70

30m Road

102

101

PARK 2

12m Road

16m Road

18m Road

9m Road

15x24

12x18

9x12

71

72

73

74

105

PARK &
PLAY GROUND

CA-1

CA-2

CA-3

CA-4

CA-5

CA-6

CA-7

CA-8

Village Boundary

EXISTING TEMPLE

RESERVED FOR STP(BWSSB)

Layout plan approved by the Authority vide Resolution no.
as executed on the ground by the Engg. section of the

Assistant Executive Engg. No.1 subdivision, South BDA Bangalore	Assistant Director, (planning) BDA, Bangalore-4	Executive Engineer, South Division BDA, Bangalore
Town planner member, B.D.A., Bangalore,	Engineer member, B.D.A., Bangalore,	

LAYOUT PLAN OF BANASHNAKARI VI STAG
(Vrushabhavathinagara Layout)

SCALE: 1:1000 OR 1cm=1

BSK VI IX BLOCK

BSK VI - IX BL

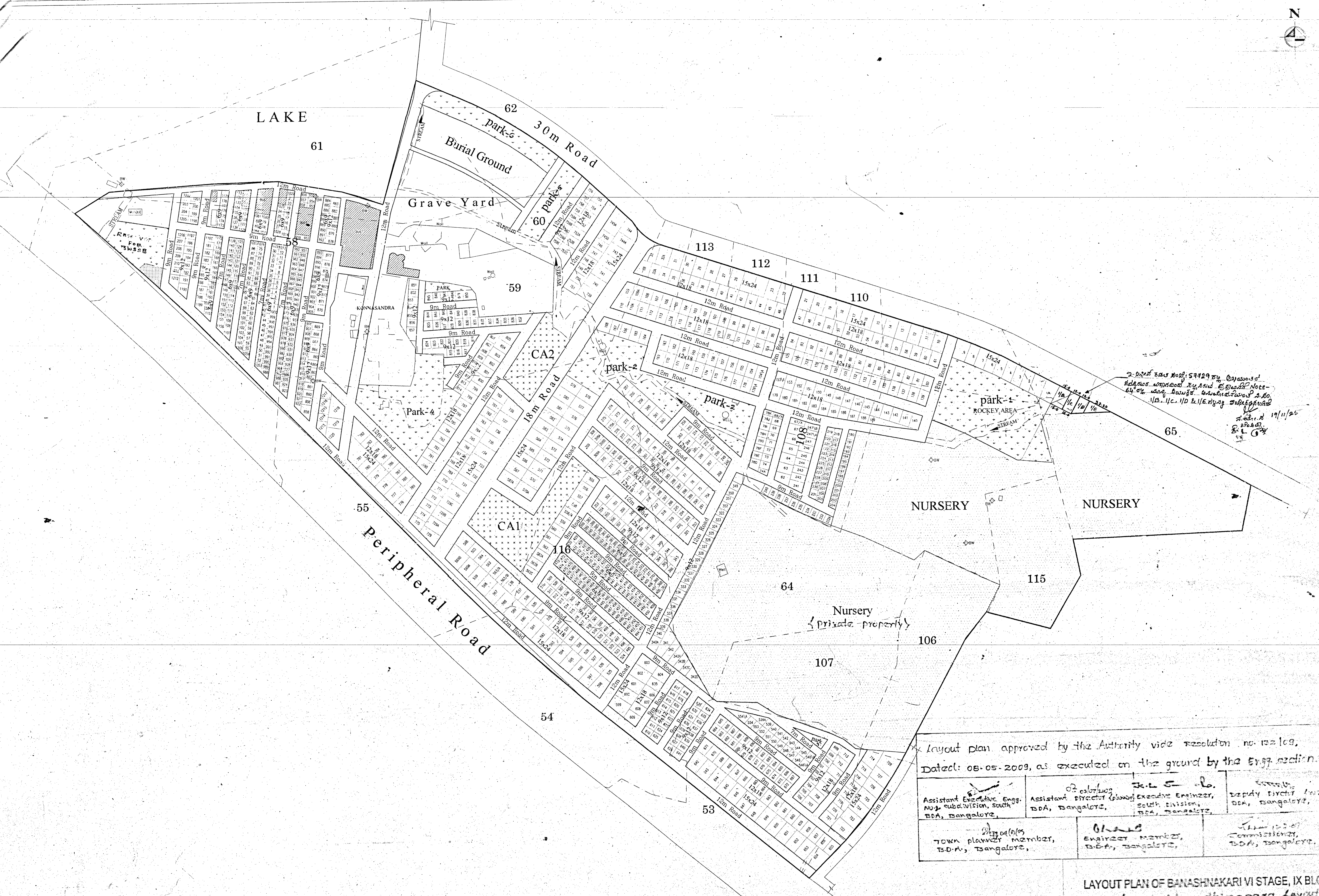

Layout plan approved by the Authority vide resolution no. 122/09,
Dated: 08-05-2009, as executed on the ground by the Engg. section.

Assistant Executive Engg. No.2 subdivision, South BDA, Bangalore,	Assistant Director (planning) BDA, Bangalore,	Executive Engineer, South Division, BDA, Bangalore,	Deputy Director (Town BDA, Bangalore,
Town planner member, B.D.A., Bangalore,		Engineer member, B.D.A., Bangalore,	Commissioner, BDA, Bangalore,

LAYOUT PLAN OF BANASHNAKARI VI STAGE, IX BLOCK
(Vrushabhavathinagara Layout)

SRIDHAR GUDDA

Note: ಕಡತ ಸಂಖ್ಯೆ: MIS-255/2020-21 (CN-143696) ರ
ಸ್ವತ್ತು ಸಂಖ್ಯೆ: 29 ರ ಕುಂದಿಕೆ 114 ಅಂದ 116 ಕಂಕಿ
ವಿವೇಚನೆ ಸಂಖ್ಯೆ: 156/A, 156/B, 156/C, 156/D,
158/A, 158/B, 158/C ಗಳ ವಿವೇಚನೆಗಳನ್ನು ಮೂಲ
ಬಡಾವಣೆ ನಕ್ಷೆಯಲ್ಲಿ ಅಳವಡಿಸಲಾಗಿದೆ

BLOCK X

HEMMIGEPURA-I

C.A 4

C.A 3

C.A 2

C.A 5

CA1

Park-1

Park-2

Park-3

Park-4

Village

JETTIKEREHALLI

Nursery

Private property

Stream

9m Road

12m Road

15m Road

30m Road

12m ROAD

63

66

68

65

70

103

104

102

101

113

112

111

110

109

Layout plan approved by the Authority under reference no. ... dated ... and amended on ... issued by the Engg. section of the Authority.

LAYOUT PLAN OF BANASHANKARI ... STAGE

SCALE: 1:1500

TO MYSORE
SRINIVASPURA
JSS PROPERTY
12m Road
7m Road
24m Wide Road
Srinivaspura Colony
BUILT-UP
C.A 1
C.A.2
BUS TERMINAL
C.A 3
C.A. 4
Park &
Play Ground -1
Indo American Seeds
PRIVATE PROPERTY
GANAKALLU VILLAGE
BM3: 45.642
PVT PROPERTY
RAJENDRA PRASAD LAYOUT
RAJENDRA PRASAD LAYOUT
24m Road
9m Road
18m Road
Express Peripheral Road
15
20
21
22
13
11
12
17
3
4
5
6
LAYOUT PLAN OF BANASHNAKARI VI STAGE, XI BLOCK